

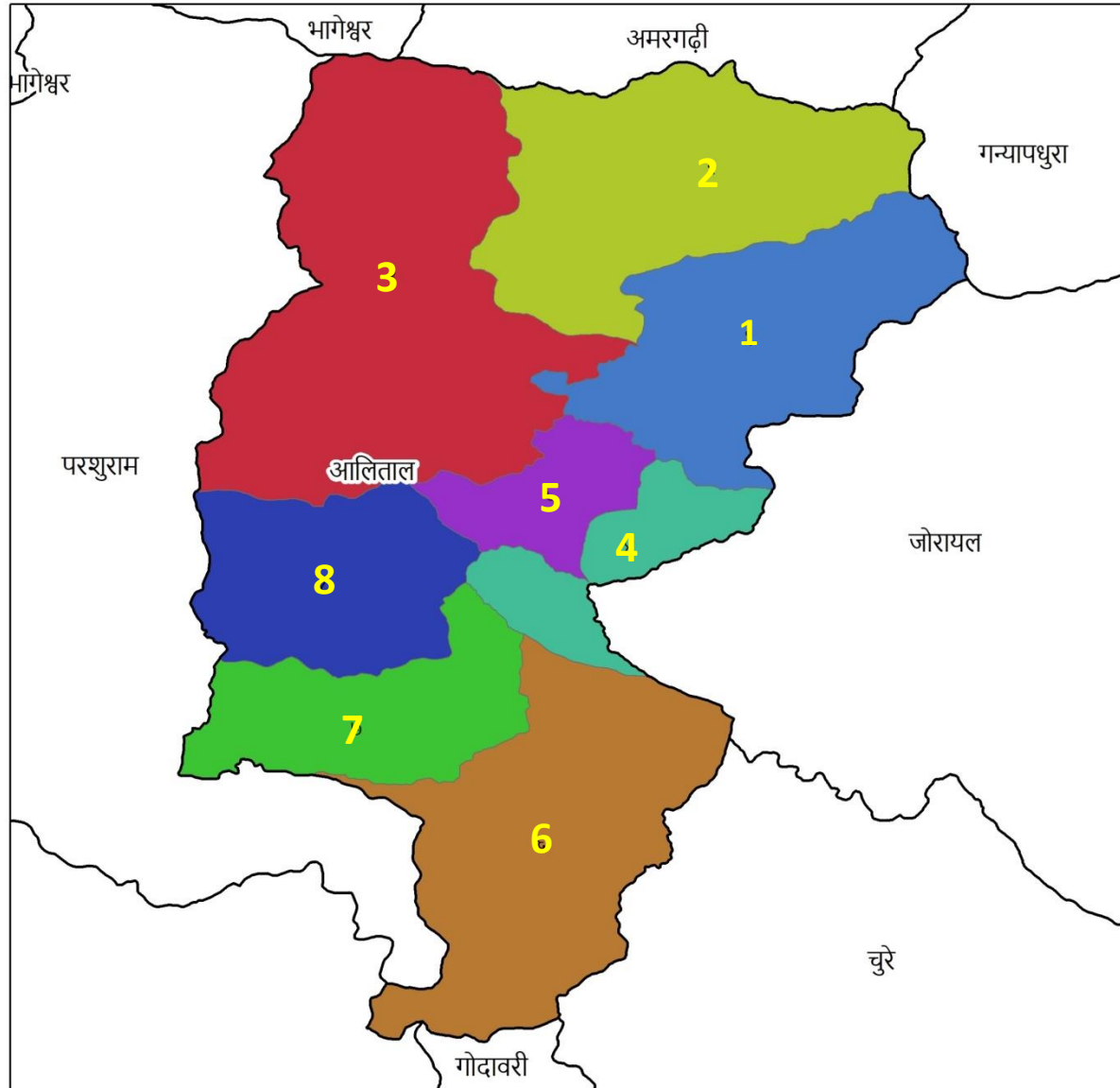


WEL-COME TO ALITAAL RURAL MUNICIPALITY

आलिताल गाउँपालिकाको चाहाना
सूशासन सहितको समृद्ध, सूसंस्कृत समावेशी र स्वस्थ समाजको सिर्जना

Presented by :
Mr. Bal Bahadur Gurung
Chair person
Aalital Rural Municipality

Political devision & representation



आलिताल गाउँपालिका,
डडेल्धुरा



४ २ ० ४ कि.मी.

- Former Alitala & Gangkhet VDCs are merged in Alitala RM.
- Alitala RM is divided into 8 wards
- RM center (HQ) is located in ward no. 5
- Ward no.3 is largest ward by geographical coverage
- Ward no.5 is smallest ward by geographical coverage
- 24190 hectares Land is coverage by forest.
- 66 % of total household are access in electricity.

- 5 female members are elected as rural municipal executive members.
- 3 dalit members are representing in RME
- 4 Janjati members are representing in RME

General Information (Demography, Literacy, food security etc

HOUSEHOLDS & POPULATION

Total Households:	2742
Total Population:	16124
Male population	8347 (51.76%)
Female Population:	7777 (48.24%)

ETHNICITY & DISABILITY

Dalit Population:	2785 (15%)
Janjati Population:	2510 (13%)
Diffirently abled Population	268 (1.66%)

LITERACY

Literacy rate:	78.92%
Female literacy rate:	34.82%
Male literacy rate:	44.10%

FOOD SECURITY

Less then 3 months (Nos. of HHs)	484 (17.66%)
4-6 months (Nos. of HHs.)	941 (34.29%)
7-9 months (Nos. of HHs)	177 (6.46%)
10-12 months (Nos. of HHs)	1140 (41.59%)

Source: Household survey 2075/076 -Alitaal RM

General Information (Demography, Literacy, food security etc

- Average life expectancy : **57 years**
- Average death rate: **2.72 (per thousand)**
- Net birth rate: **2.07 (Per thousand)**
- Unemployed youth population : **969**
- Youth in foreign employment : **910**
- Economically active population : **9264**
- Land with irrigation facility : **22.3 %**
- Access families in transportation : **48 %**
- Gravel Road : **20.8 km**
- Track open/kacchi Road : **105 km**

Language composition of RM

- **Total Languages :** **14**
- **Dotali Language :** **69.65 % (out of 14 language)**
- **Nepali Language :** **11.7 % (out of 14 language)**
- **Magar Language :** **7.68 % (out of 14 language)**

Professional statistics of RM

- **Agriculture :** **94.2 %**
- **Business :** **2.8 %**
- **Governmental job :** **3 %**

Major program/Agencies supporting in Alitaal RM

Program/ Project -	Cooperation	Major sectors
RVWRMP	Government of Nepal Government of Finland & European Union	* WASH * Livelihoods * Renewable Energy, CCA/DRR * Capacity Building
Multi-Sector Nutrition Program (MSNP)	Government of Nepal European Union	* Nutrition & maternal health
SUAAHARA	USAID	* Nutrition * Sanitation & Hygiene
SSSPCR	Government of Nepal	* Strengthening system for social protection and civil registration.
Good governance and livelihood promotion pilot project	UNDP	* Good governance and Livelihood
Rural poverty alleviation campaign	Government of Nepal	* Suspension bridge
M-RED	USAID/ mercy corps	* Disaster sector

Major efforts of RM

- Preparation of dynamic Digital Municipal profile and 5 year periodic plan.
- Establishment of Digital library and ICT lab in high school.
- Establish of Digital notice board.
- More than 40 bylaws, guidelines and manuals have been prepared and implementing.
- Preparation the master plan, video documentary of major tourism destination "Aalital" and construction of different infrastructures.(ongoing)
- Aalital transportation master plan in process of preparation.
- DPR of Aalital - Gankhet road has been prepared and ongoing to implement.

Major efforts of RM Continued.....

- Different structures on Conservation of bio-diversity and reservoir.
- Finalize the center of wards.
- Use of Vital Event Registration and Social Protection-Management Information System.
- Construction of Assembly hall and other many small infrastructures.
- Construction Hi-tech nursery.
- Use of mobile apps and other social media for delivery of information.
- Promotion of Vocational agriculture, live stock based and other small industry. "One village one production"

Water Supply Sanitation & Hygiene (WASH)

- RM has been already declared ODF
- All schools have toilet facilities but need to manage and somewhere is needed to improvements.
- 1532 (55.87%) households are getting water from safe piped water supply system.
- 1210 (44.13%) households are using drinking water directly from spring sources, traditional Naulos or very old piped system schemes.

RVWRMP support in Alitaal- Phase III

- Support to prepare RM level Water Use Master Plan (WUMP) & Livelihoods Implementation Plan (LIP).
- 12 DWSS schemes are completed with benefiting 681 HHs/3880 population.
- 5 schemes are under construction and scheduled to be completed by end of this fiscal year. These 5 schemes will benefit 551 households/3732 population.
- 4 schemes (3 Water supplies & 1 multi-use scheme) are proposed as a new schemes. The schemes agreement will be done for implementation phase by end of December 2019.
- 7 users committees out of 12 schemes are affiliated with cooperative to get operation and maintenance support from cooperative if they needed in the future.

RVWRMP support in Alitaal- Phase III , Continued.....

- 1 MUS (DWS + Irrigation) scheme has been implemented. The scheme benefiting 164 households and 830 populations.
- 64 Home Garden groups are formed and trained on basic home garden training. A total 1860 members (of which 80% are women) are affiliated in home garden groups.
- 212 persons trained on Income generating activities
- 1 Cooperative (Chetana small farmer Agriculture Cooperative Ltd.) is developed and supported by RVWRMP.

Major support of UNDP in Aalital RM

- Support in Milk Transportation Vehicle.
- Constructing a view tower and other structures at Aalital.
- Promoting Homestay in Janjati Magar Community.
- Promoting Bee-Keeping, Local Chicken, Pig farming, Patato and Banana farming.
- Conducting different activities to promote good governance.

Major Opportunities in Alitaal RM

- Employment opportunity and economic promotion by proper utilization of different local resources.
- Tourism promotion
- Vegetable/Fruit production
- Honey production and processing
- Availability of local markets & provincial markets are also nearer (Comparing to other RMs/municipalities)
- Transportation facilities
- RMs are free with constitutional rights to prepare and implement different policies, guidelines for their own needs and local development.

Major Issues


- Geographical distress.
- Inconvenience of traffic and road.
- Depletion of Water sources.
- Poor utilization of natural local resources.
- Different legal complications.
- Lack of training and exposures.
- Lack of public awareness.

Major Issues cont.....

- Lack of sectorial skilled man power
- Lack of adequate budget
- Poor access of electricity and communication facility
- Lack of employment opportunities
- Natural disaster

Future Plan of RM

- Free and better education and health to all people of Aalital.
- Construction of RM administrative Centre and other facilities
- Construction and upgrading of Ring Road and other various routs.
- Develop Smart agriculture villages.
- Aalital view tower and implementation of master plan.
- Aalital Stadium and covert hall.
- Aalital Hospital and one health post in each wards.
- Construction of well equipped ward office buildings in all wards and delivery of better services.
- Utilization of local natural resources and create employment.




Result No.1 Water and sanitation



Result No.2 Livelihood





Jaisine waterfall



Ashigram Temple



Assembly Hall of RM



Hi-tech Nursery of RM



Welcoming to cyclist in
Aalital



Exposer visit tour of RVWRMP

Skill oriented training for unemployed youth





Pancha Dhara at Jimdar Baba Than



Use the Mulching technology



Embankment at dainee river

Thank you!

www.aalitalmun.gov.np